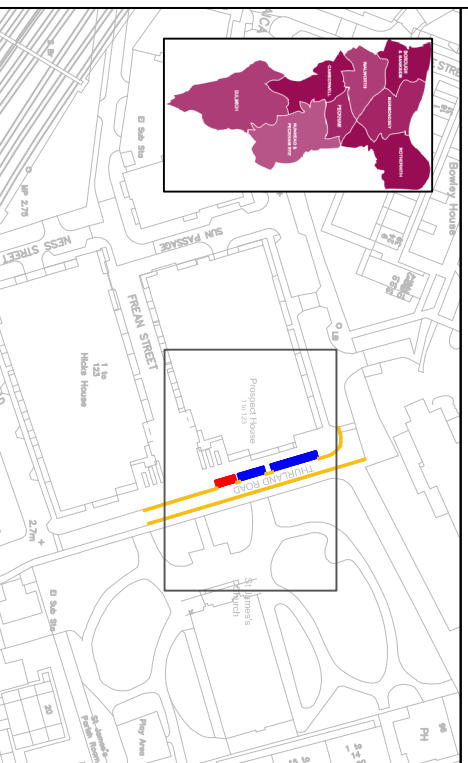





KEY PLAN:



KEY:

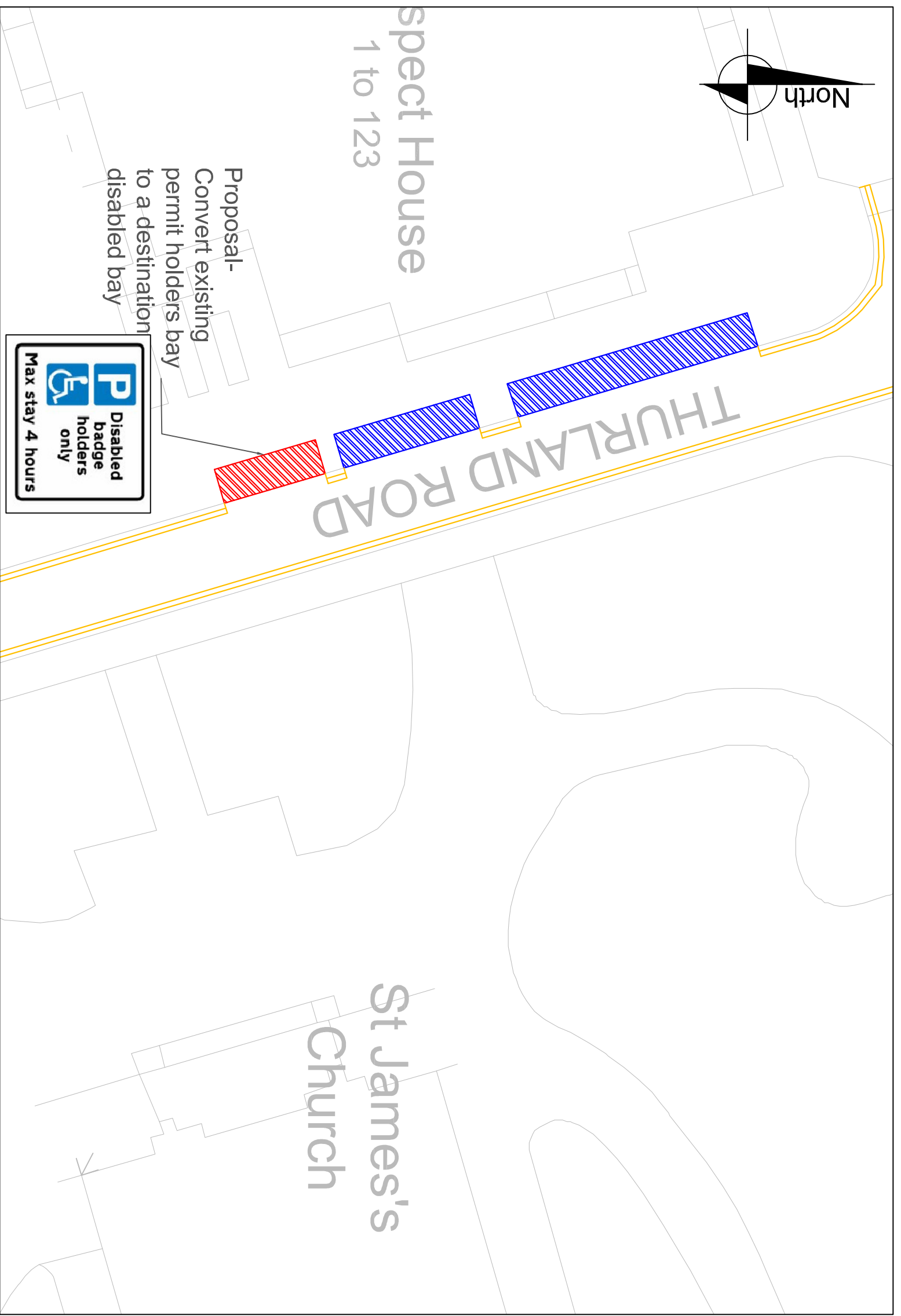
-  Proposed destination disabled bay
-  Existing DYL
-  Existing permit holders bay

NOTES:

1. Dimensions in meters, unless otherwise stated.
2. This drawing should be read in conjunction with other relevant engineering details, drawings & specifications.
3. Any discrepancies should be reported to the design engineer immediately, so that clarification can be sought prior to the commencement of works.
4. The dimensions must be rectified on site before construction.
5. All works are to be in accordance with Southwark borough council specification and standards.

OBSERVATIONS:

1. All road signs to be class 1 material.
2. All non-illuminated signs and supplementary plates to be retro-reflective.
3. Mounting heights of all signs to be: 2.1 m.



Rev	Date	Description	Drm	Chk	App
0	15/08/2018	First draft	TA	AS	RW

Project
18/19 Q3 Minor Traffic Schemes

Drawing Title
1819Q3_MTS_Thurmland Road

Community council		Ward(s)		Date	Scale	Drm	Rev	App
Bermundsey and Rotherhithe		North Bermundsey		15/08/18	1:250	TA	AS	RW
Drawing number		Status						
TR1		Master Plan						



Highways Division
Transport projects
Minor Works

Environment and Social
Regeneration
Floor 3, Hub 2
160 Tootley Street
PO Box 64529
London SE1P 5LX